







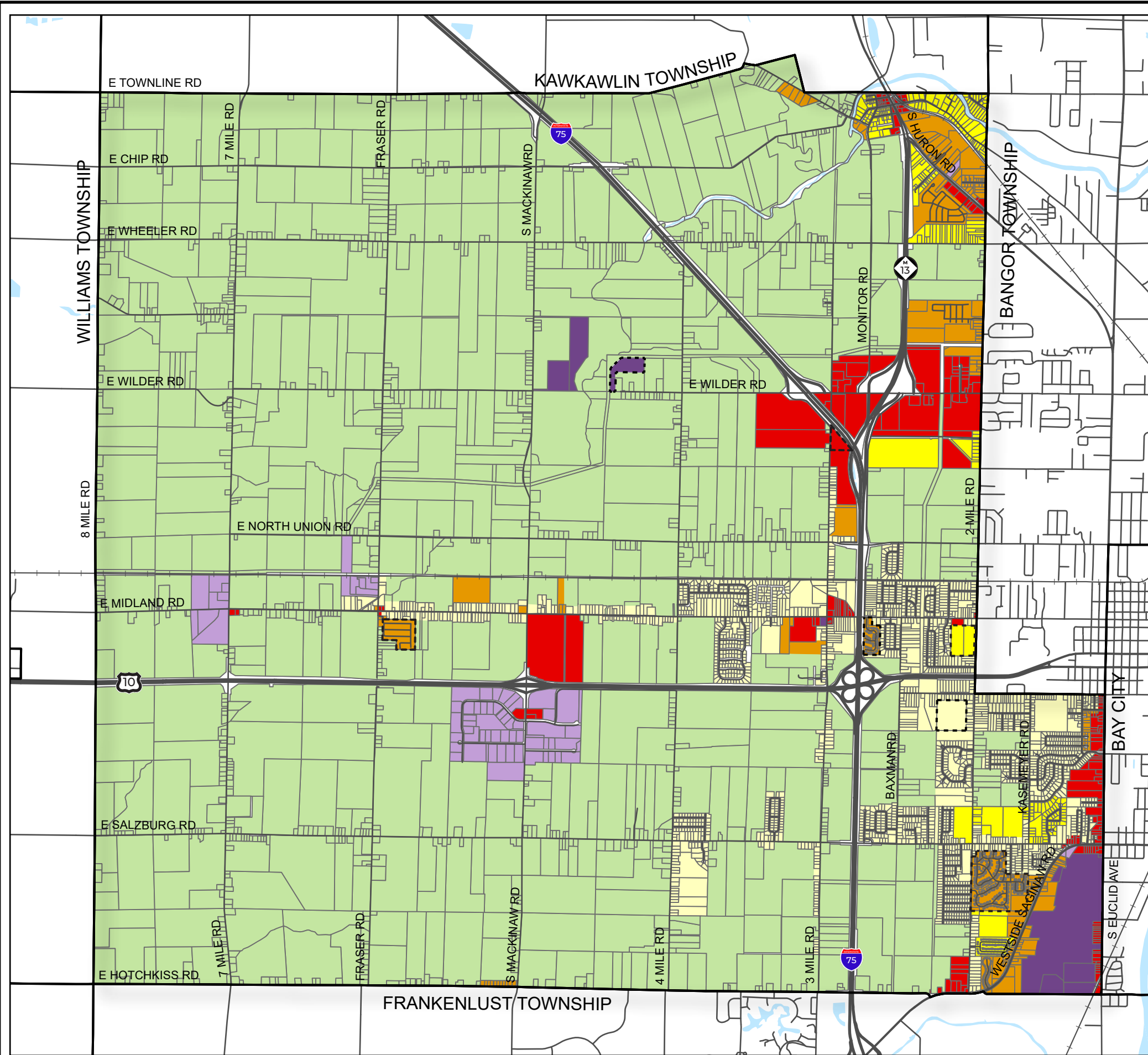


PATH: E:\PROJ\2024\15781\SG2024_MONITOR_ZONING_MAP_ON_OVERLAY_MAPS\2_AUTOCAD_GIS_ZONING_MAP_OVERLAY_MAP_ZONING_MAP_UPDATE_APRX_PRINTED_ON_16/2025_BY_FAITH_VIGNOLA

MONITOR CHARTER TOWNSHIP ZONING MAP


LEGEND

-  AG AGRICULTURAL
-  R-1 LOW DENSITY SINGLE FAMILY RESIDENTIAL
-  R-2 MEDIUM DENSITY SINGLE FAMILY RESIDENTIAL
-  R-3 MEDIUM DENSITY MULTIPLE FAMILY RESIDENTIAL
-  C COMMERCIAL
-  I-1 INDUSTRIAL
-  I-2 INDUSTRIAL
-  PUD PLANNED UNIT DEVELOPMENT



N

MILES
0 0.25 0.5 1



August 2025